

A scenic view of Raja Ampat islands with turquoise water and a boat. The image shows a wide expanse of blue water under a bright sky with scattered clouds. In the foreground, there are several small, rocky islands covered in lush green vegetation. The water is a vibrant turquoise color, and a small boat is visible in the lower right corner, leaving a white wake. The overall scene is a beautiful tropical landscape.

Asia Pacific Superyachts

The Raja Ampat Experience

10 Day Trip Plan

Written by Thomas Taatjes

Asia Pacific Superyachts

Day 1: Sorong to Cape Kri, Dampier Straits

Anchorage at Cape Kri Area: 0° 32.309'S / 130° 41.246'E

- 7 dive sites within 5nm.
- Cape Kri dive site highlight
- Beach setup
- Manta Cleaning Station
- Bird of Paradise trek (pre sunrise following morning)

Boat repositions to Wofoh Island overnight (35nm)




Asia Pacific Superyachts

Day 2: Wofoh Island

Anchorage at Wofoh Island: 0° 14.913'S / 130° 17.445'E

- Two islands connecting with a reef
- Stunning location
- Great dives with black coral gardens, Wobbegong sharks and turtles
- Sunset beach setup

Boat repositions to Wayag Island (33nm). Equator crossing over Kawe island.



Asia Pacific Superyachts

Day 3: Wayag

Anchorage inside the maze of limestone: 0° 10.196'N / 130° 1.045'E

- Famous 'Crown jewel' of Raja Ampat
- Amazing Vistas and view point treks
- Paddle boarding
- Beach setups

- Diving possibilities but the real attraction here is resting from diving and exploring the stunning island of Wayag

Boat overnights to Penemu (47nm)



Asia Pacific Superyachts

Day 4: Penemu

Anchorage at Penemu: 0° 33.966'S / 130° 16.623'E

- Great viewpoint trek
- Lagoon island and limestone maze to explore
- 7 dive sites within 3nm
- Great Snorkeling

Boat overnights to “Thousand Islets”, SE Misool (90nm)




Asia Pacific Superyachts

Day 5: Thousand Islets and Tomolol Cave

Anchorage outside the maze of Thousand Islets: 1° 56.957'S / 130° 26.992'E

- Visit Tomolol Cave and ancient rock paintings
- Explore the thousands of limestone karsts with tender or kayak
- Endless wall tie opportunities

Boat repositions to Farondi (15nm)



Asia Pacific Superyachts

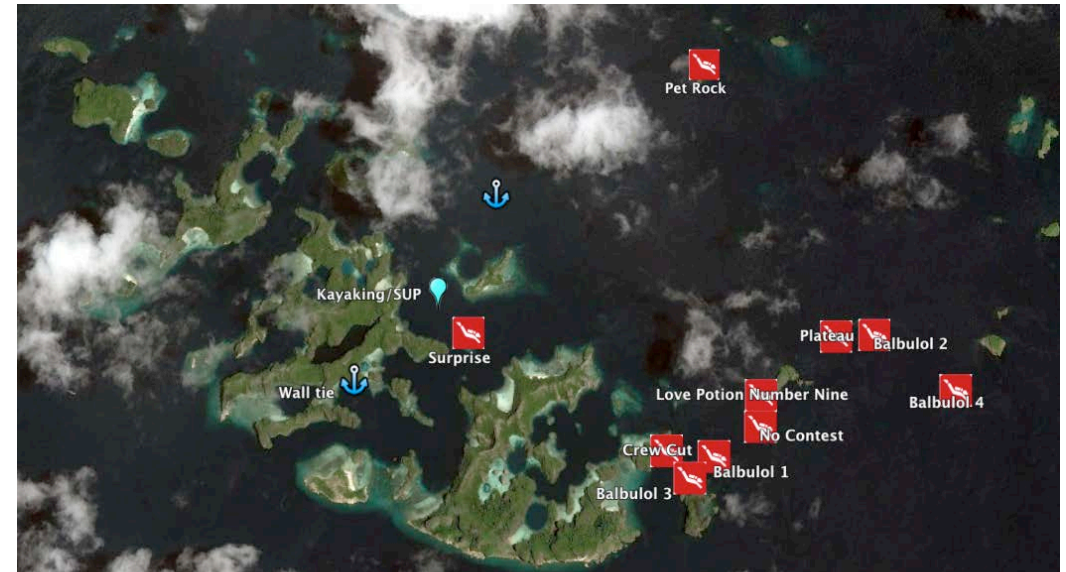
Day 6: Farondi

Anchorage in the middle of Farondi "Maze": 2° 0.943'S / 130° 40.803'E

Possibility of Wall tie: 2° 1.508'S / 130° 40.450'E

- 10 excellent dive sites within 3nm
- Endless lagoons to explore
- Hidden beaches a plenty
- Beautiful location

Boat repositions to Wayil (20nm)

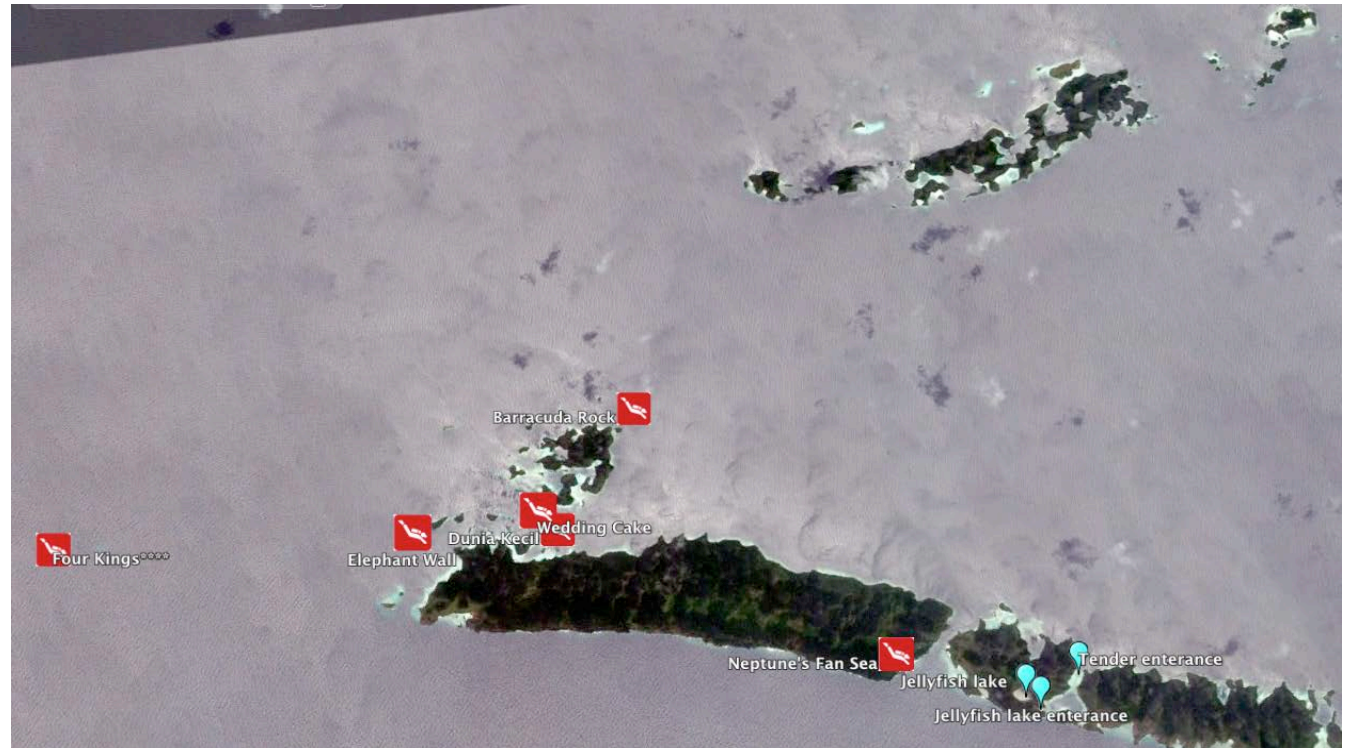


Asia Pacific Superyachts

Day 7: Wayil

- Excellent diving namely 4 Kings and Barracuda rock
- Lagoons to explore
- Beach setup
- Jellyfish (stingless) lake to explore

Boat repositions to Dalam island (24nm)



Asia Pacific Superyachts

Day 8: Dalam

Anchorage at: 2° 6.452'S / 130° 51.798'E

- Excellent dives here
- 8 dives within 4nm
- Some of the best dives in the world
- Purely diving here

Boat repositions overnight to Dayang island, Batanta (88nm)



Asia Pacific Superyachts

Day 9: Dayang, Bantanta

Anchorage at: 0° 47.493'S / 130° 29.963'E

- Excellent Macro diving and large fish
- Pygmy Seahorses
- Manta cleaning station
- Coconut crabs on the beach

Boat repositions to Gam Island (18NM)

Day 10: West Gam Island / Yanggeffo

Anchorage at: 0° 30.646'S / 130° 27.594'E

- Excellent anchorage
- Amazing diving with 0.5NM of the boat
- Large variety of different dives
- Mangrove dives
- Lots of rays

Boat overnights to Sorong to drop guests (55nm)

Day 11: Drop guests in Sorong

